

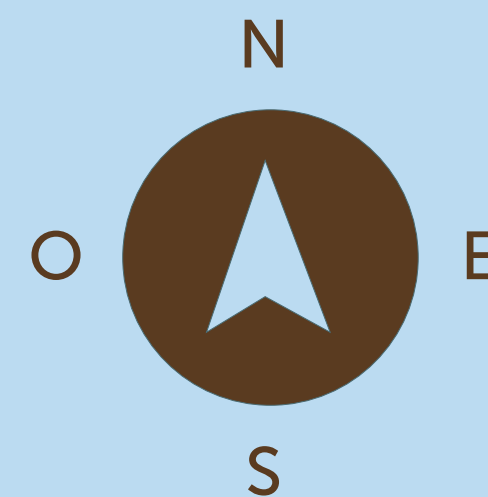
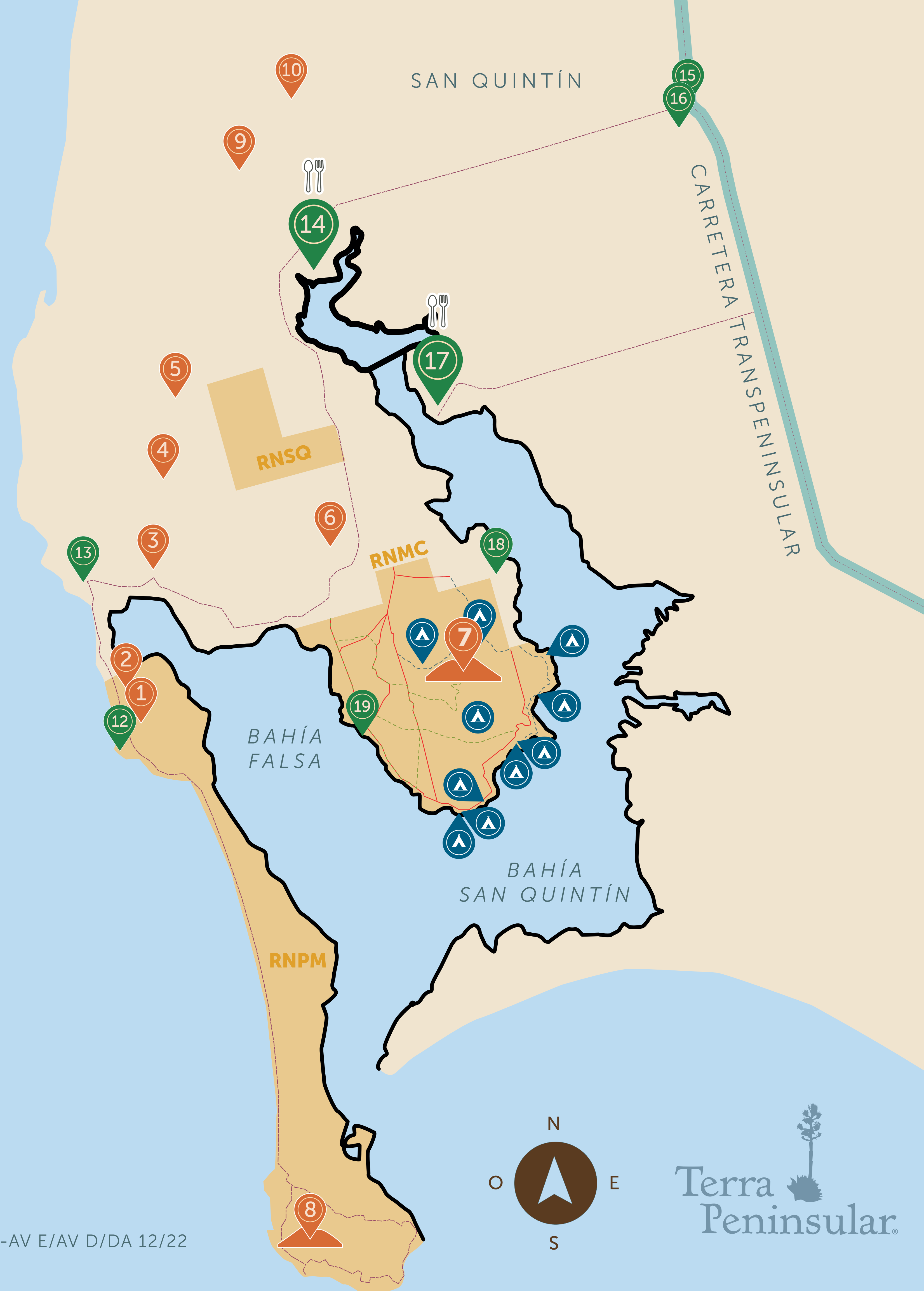
# San Quintín, B.C. México



OCEANO  
PACÍFICO



1M I/VM-AV E/AV D/DA 12/22



Terra  
Peninsular




## Puntos de referencia Reserva Natural Monte Ceniza

### SIMBOLOGÍA


- |             |                                     |   |                                  |
|-------------|-------------------------------------|---|----------------------------------|
|             | <b>VOLCANES EXTINTOS</b>            |   | <b>REFERENCIAS</b>               |
| ①           | Volcán Sudoeste                     | ⑫ | El Refugio                       |
| ②           | Volcán Pescador                     | ⑬ | La Chorera                       |
| ③           | Volcán Picacho Vizcaíno             | ⑭ | <b>Restaurante Los Humedales</b> |
| ④           | Volcán 771                          | ⑮ | Batallón Militar                 |
| ⑤           | Volcán Riveroll                     | ⑯ | Despertar Cocina                 |
| ⑥           | Volcán Kenton                       | ⑰ | <b>Molino Viejo</b>              |
| ⑦           | <b>Volcán Monte Ceniza</b>          | ⑱ | El Pedregal                      |
| ⑧           | Volcán Monte Mazo                   |   | Granjas ostrícolas               |
| ⑨           | Complejo Woodford                   |   | <b>ZONAS DE ACAMPAR</b>          |
| ⑩           | Volcán Media Luna                   |   | <b>SENDEROS</b>                  |
| ⑪           | Isla San Martín                     |   | <b>CAMINOS MONTE CENIZA</b>      |
|             | <b>ÁREAS PROTEGIDAS</b>             |   | <b>ZONA DE INVESTIGACIÓN</b>     |
| <b>RNMC</b> | <b>Reserva Natural Monte Ceniza</b> |   | <b>ZONA DE BRANTA NEGRA</b>      |
| <b>RNPM</b> | Reserva Natural Punta Mazo          |   |                                  |
| <b>RNSQ</b> | Reserva Natural San Quintín         |   |                                  |



**¡LLEVA ESTE  
MAPA CONTIGO!**



Escanea el código QR  
para descargar el mapa  
de la reserva natural



[www.terrapeninsular.org](http://www.terrapeninsular.org)

1M I/VM-AV E/AV D/DA 12/22